

LAUNCESTON ANGLERS ASSOCIATION

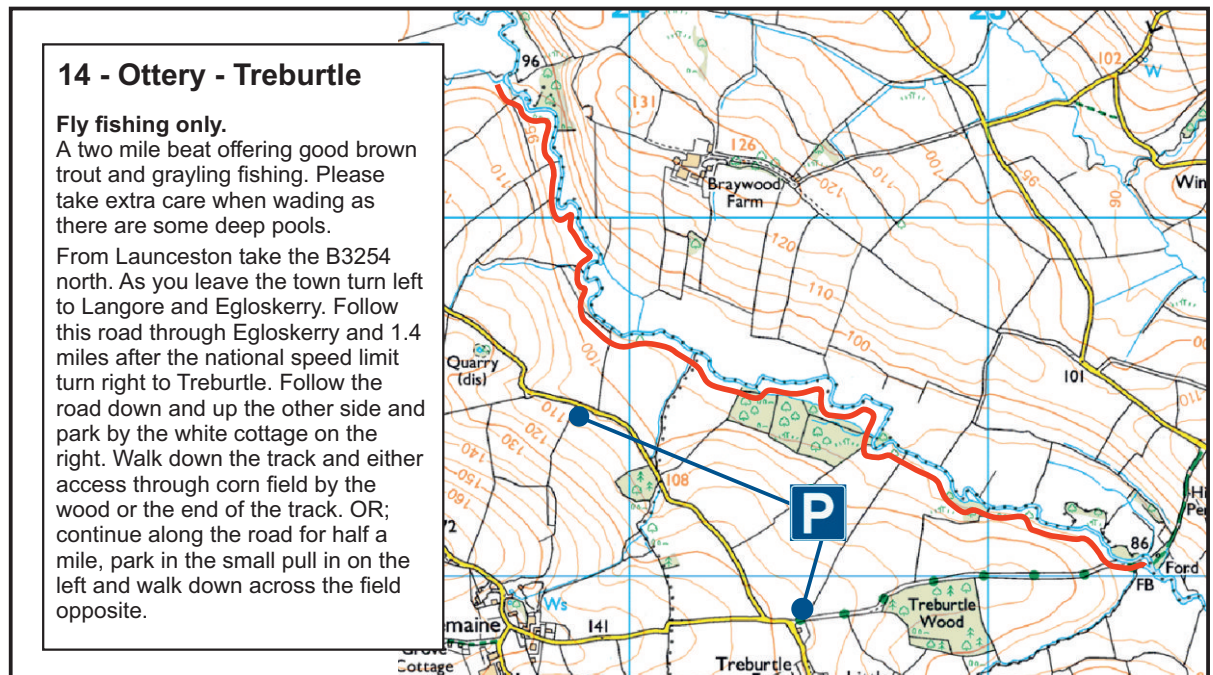
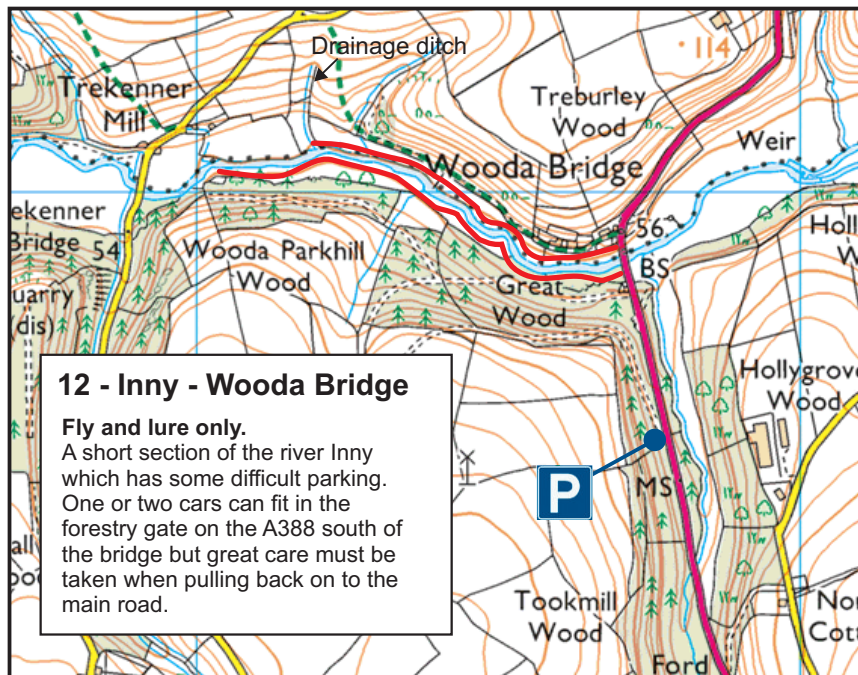
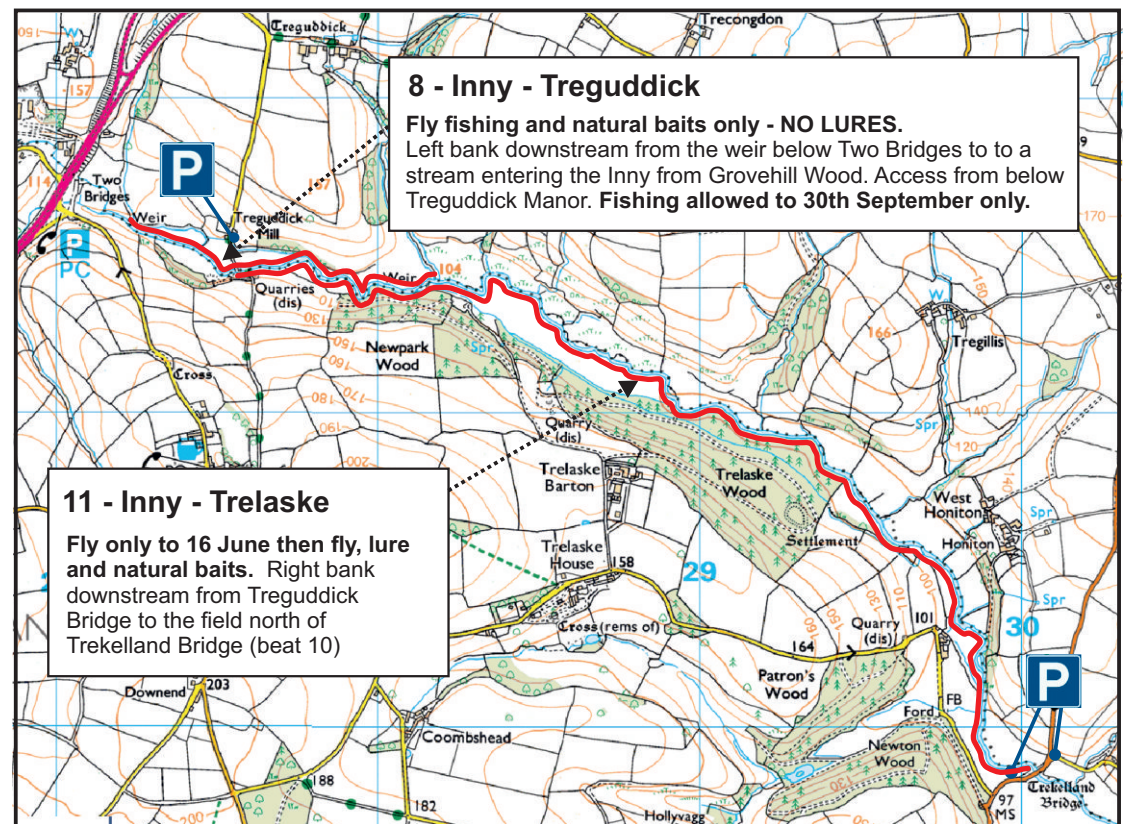
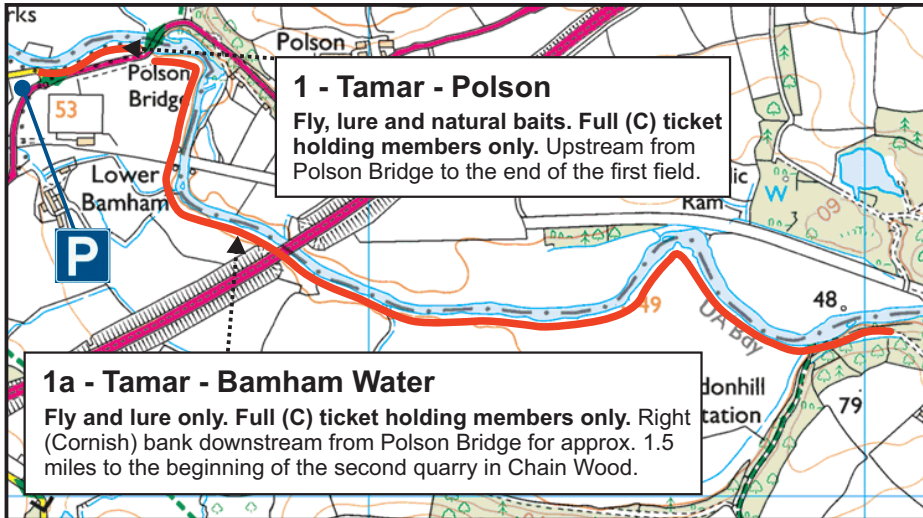
launcestonanglers.org.uk

- BEAT MAPS 2021 onwards -

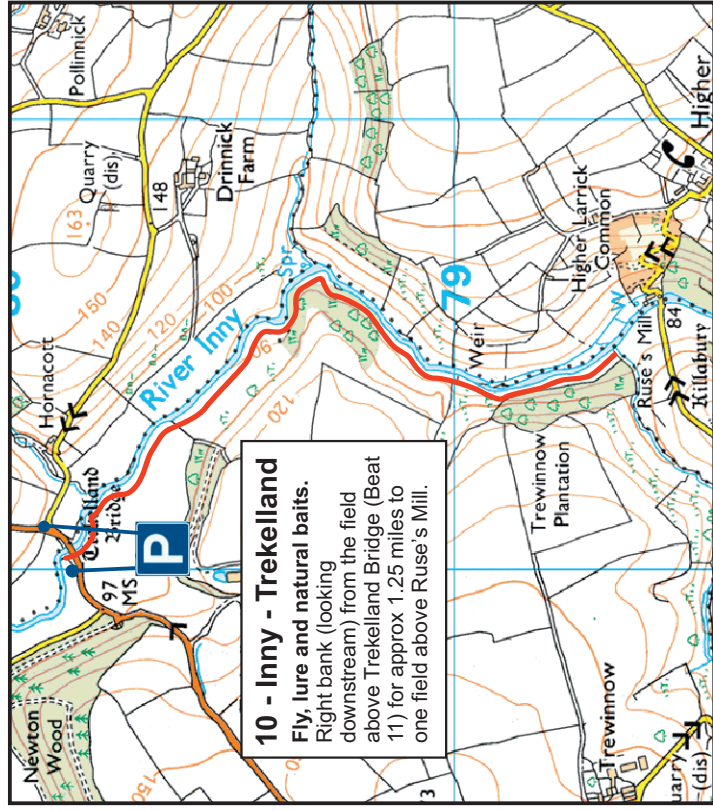
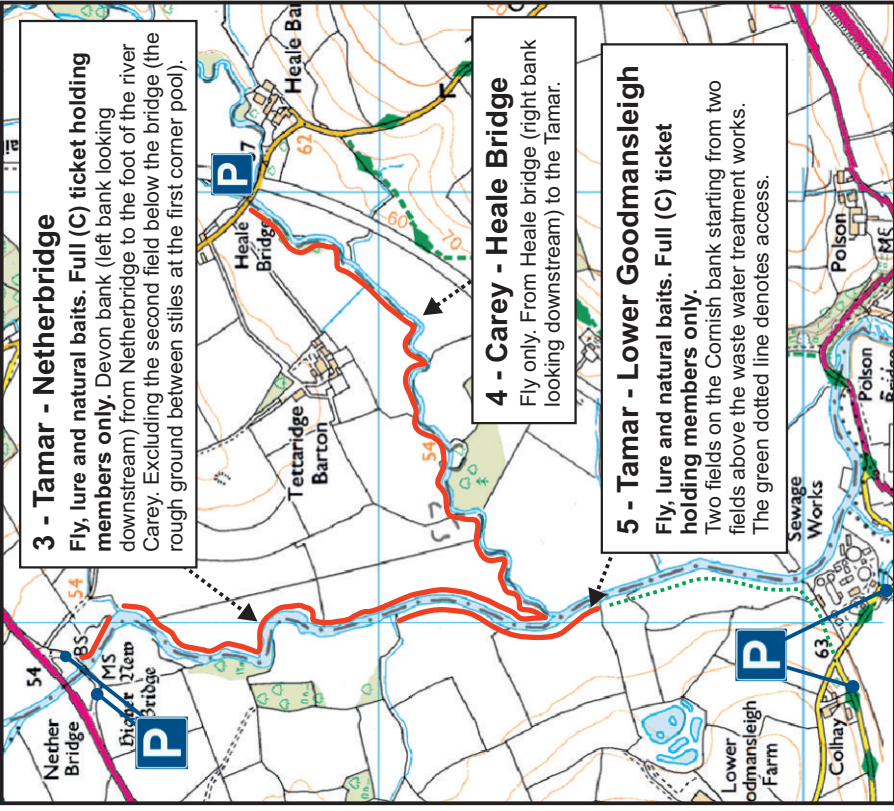
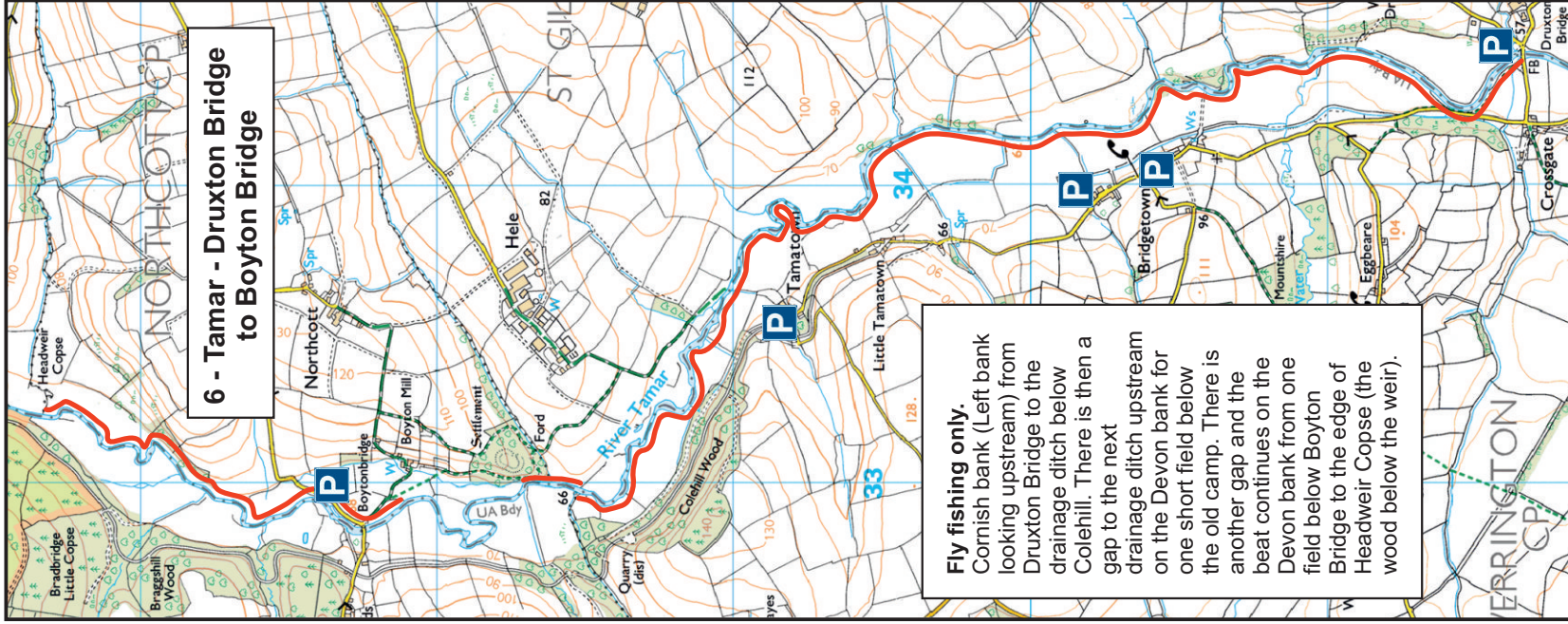
The red Marking indicates the bank/s that can be fished

These maps should be read in conjunction with our 'Rules And Regulations'

Fly, lure or bait you may only use SINGLE BARBLESS HOOKS



NOTE: Many of the parking places indicated are in close proximity to farms. Do not obstruct gateways etc and be aware that many roads are single track and narrow!



Reproduced from the 1997, 1:25,000 map by permission or Ordnance Survey on behalf of the controller of Her Majesty's Stationery Office. Crown Copyright Westcountry Rivers Trust, 10 Exeter St. Launceston, Cornwall PL15 9EQ

(c) Crown Copyright and database rights 2020. Ordnance Survey 100022861.

NOTES: There will be no worm fishing for salmon on any association waters before 16 June and after 31 August. Lure fishing for brown trout and grayling is prohibited.

To fish any association water you must hold the appropriate current Environment Agency rod licence.

It is a condition of fishing any Launceston Anglers Association waters that an accurate catch return must be completed. This can be done on the website.

For further information and news visit launcestonanglers.org.uk